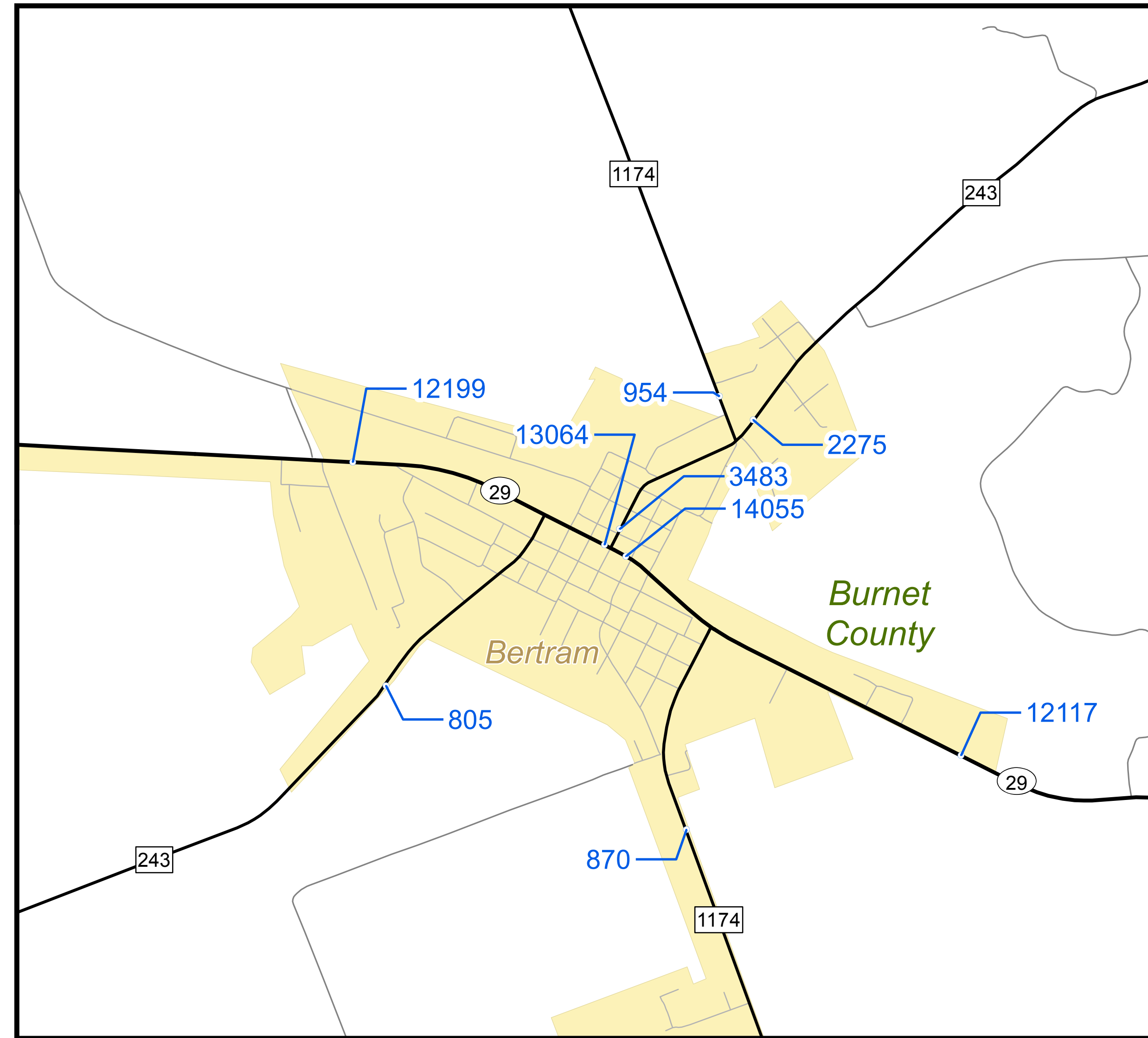
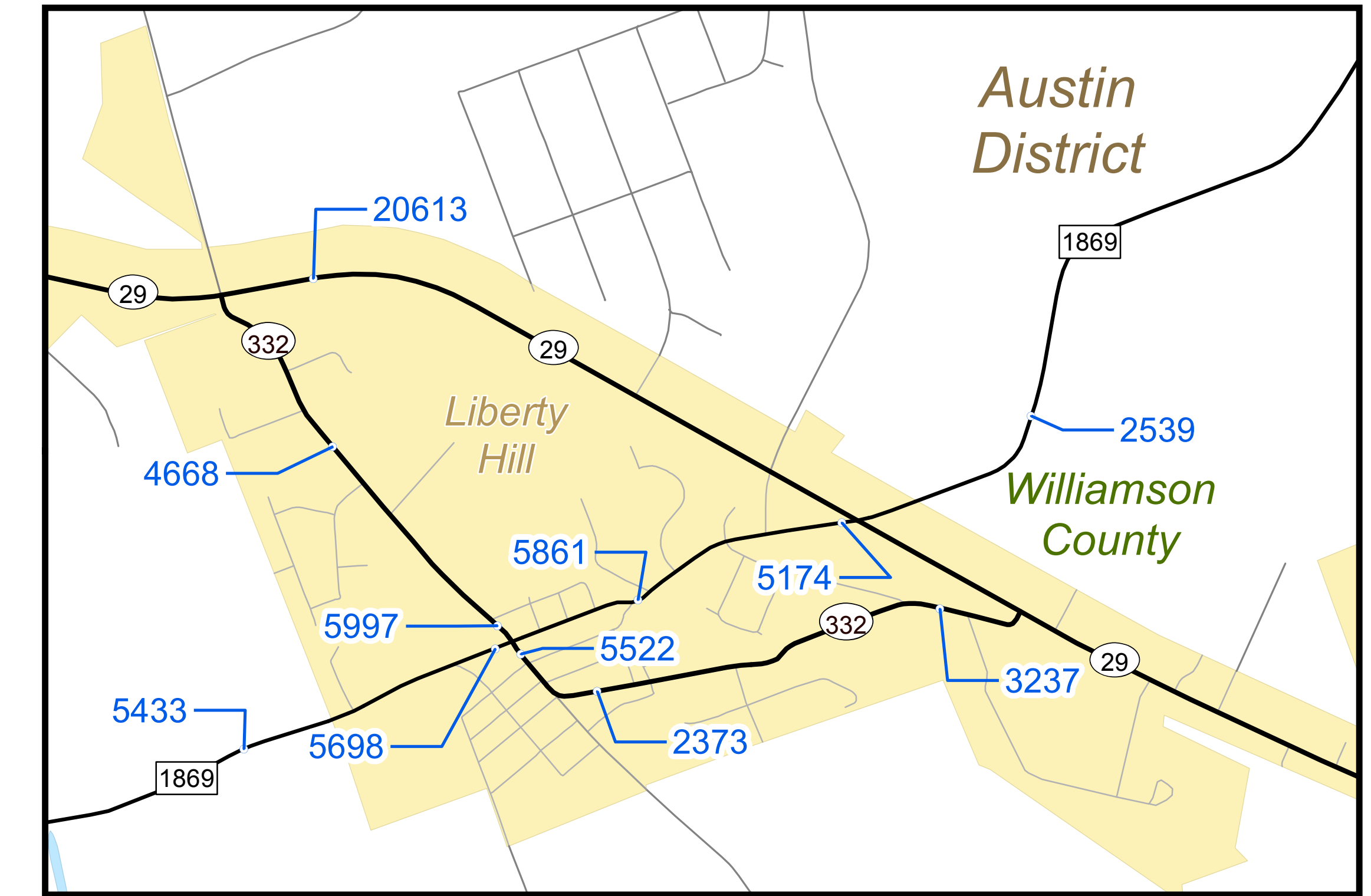


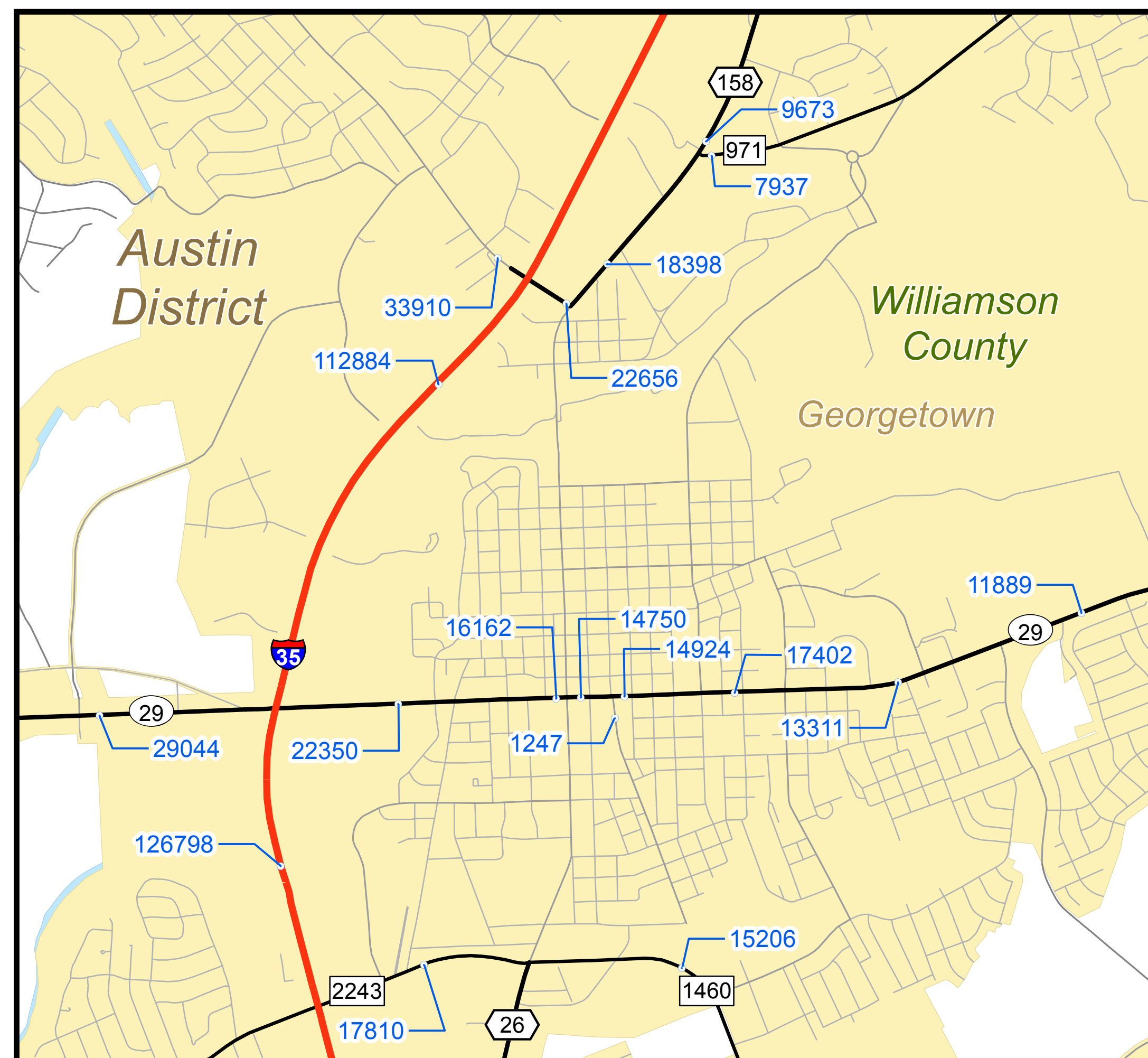
Llano (See Base Sheet 3)



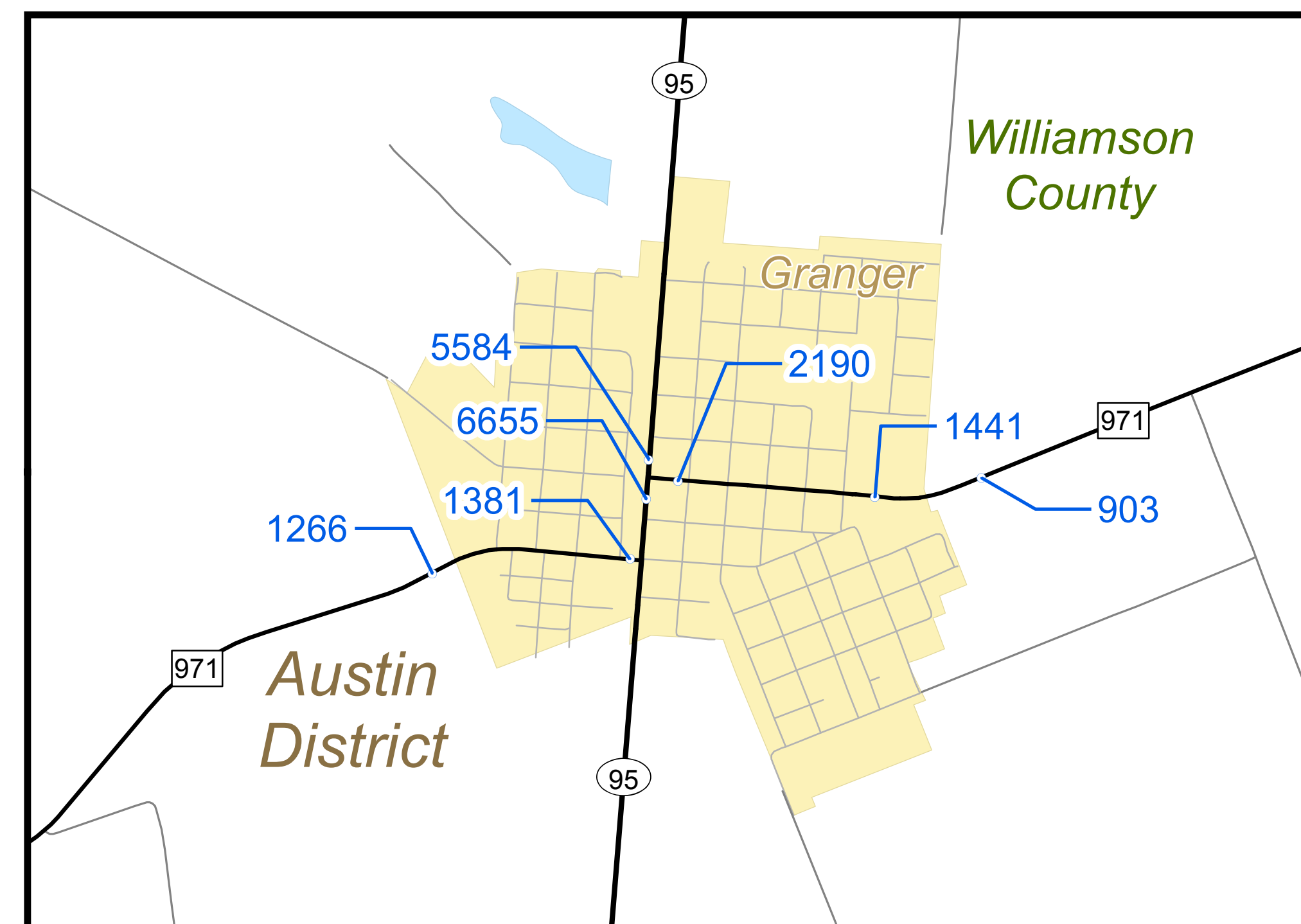
Bertram (See Base Sheet 3)



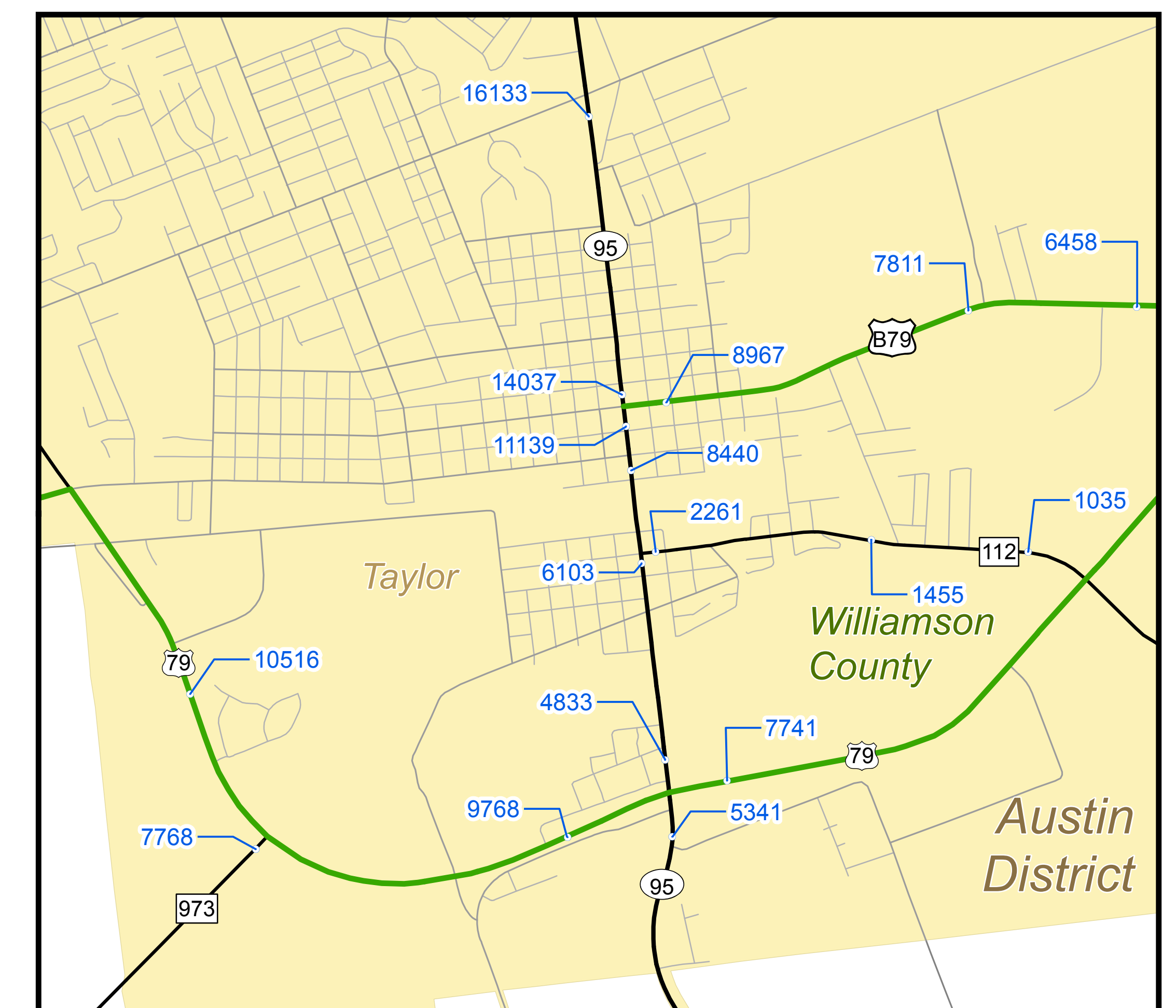
Liberty Hill (See Base Sheet 4)



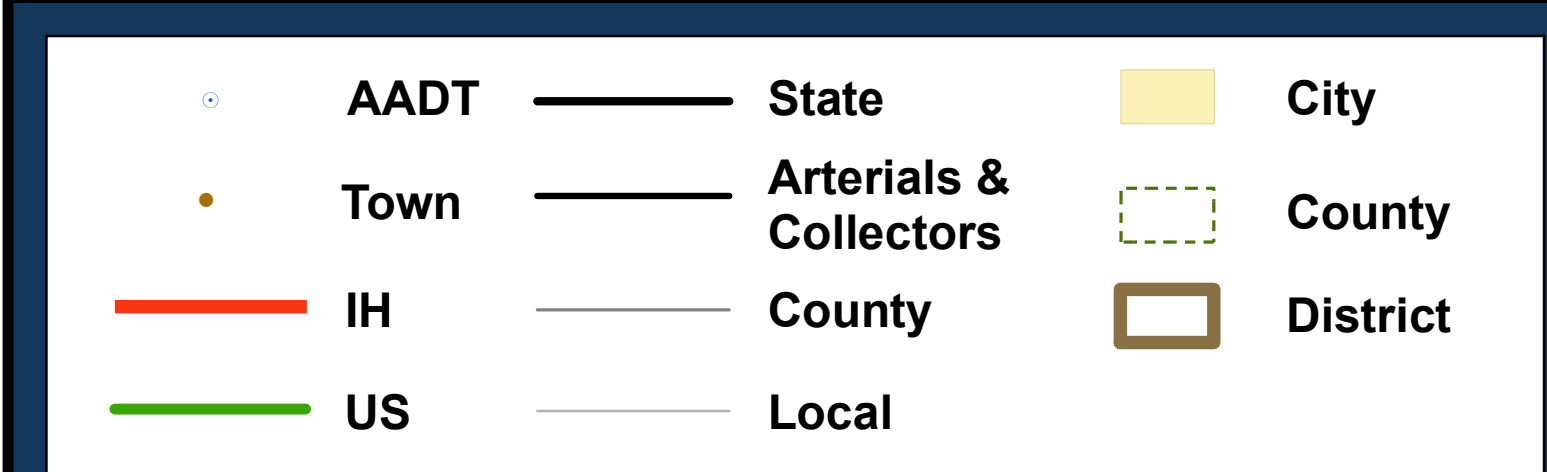
Georgetown (See Base Sheet 4)



Granger (See Base Sheet 4)



Taylor (See Base Sheet 4)



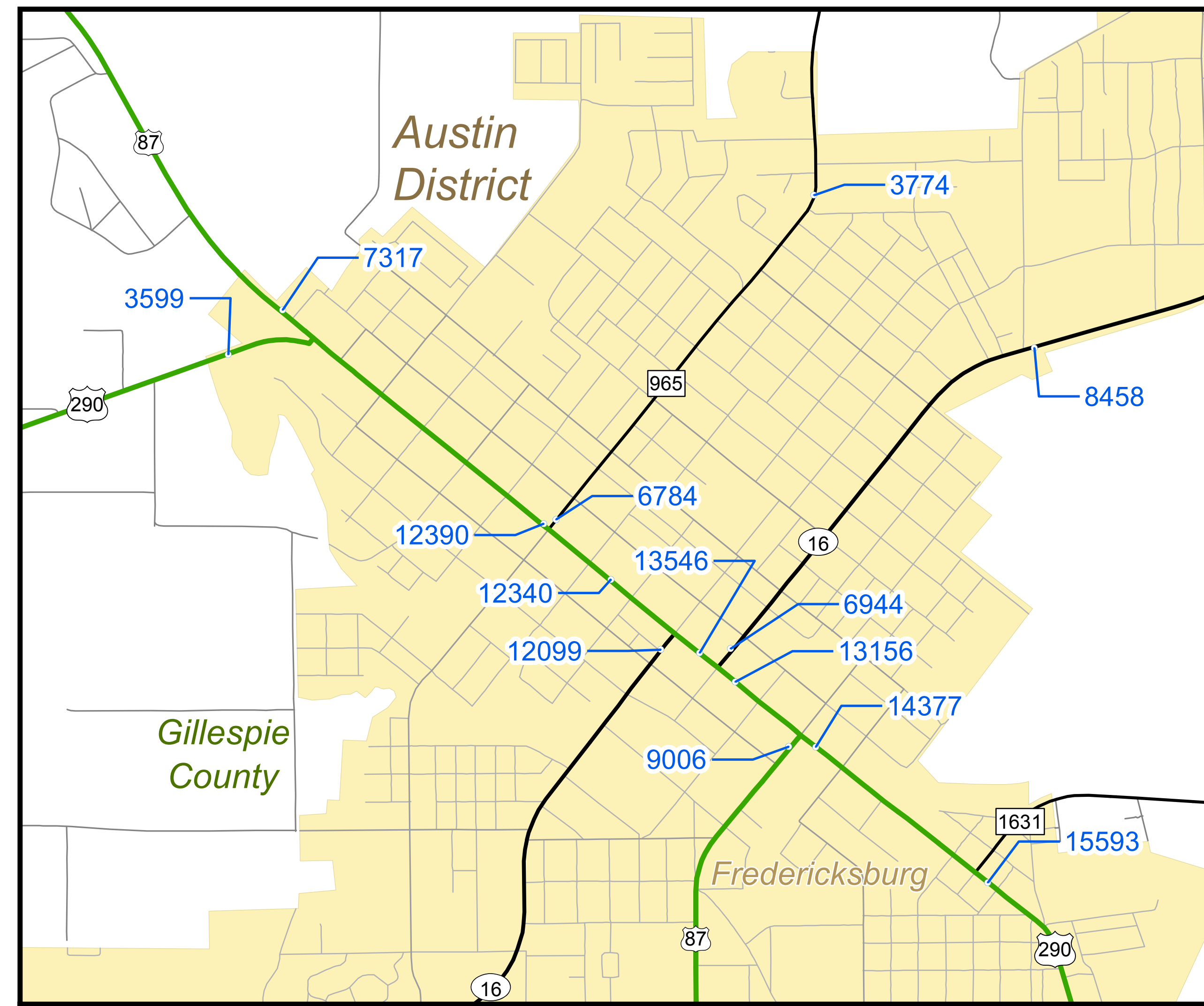
## 2016 AUSTIN DISTRICT TRAFFIC MAP

PREPARED BY THE  
 Texas Department of Transportation  
 Transportation Planning and Programming Division  
 Traffic Analysis System Support Branch  
 IN COOPERATION WITH THE  
 United States Department of Transportation Federal Highway Administration

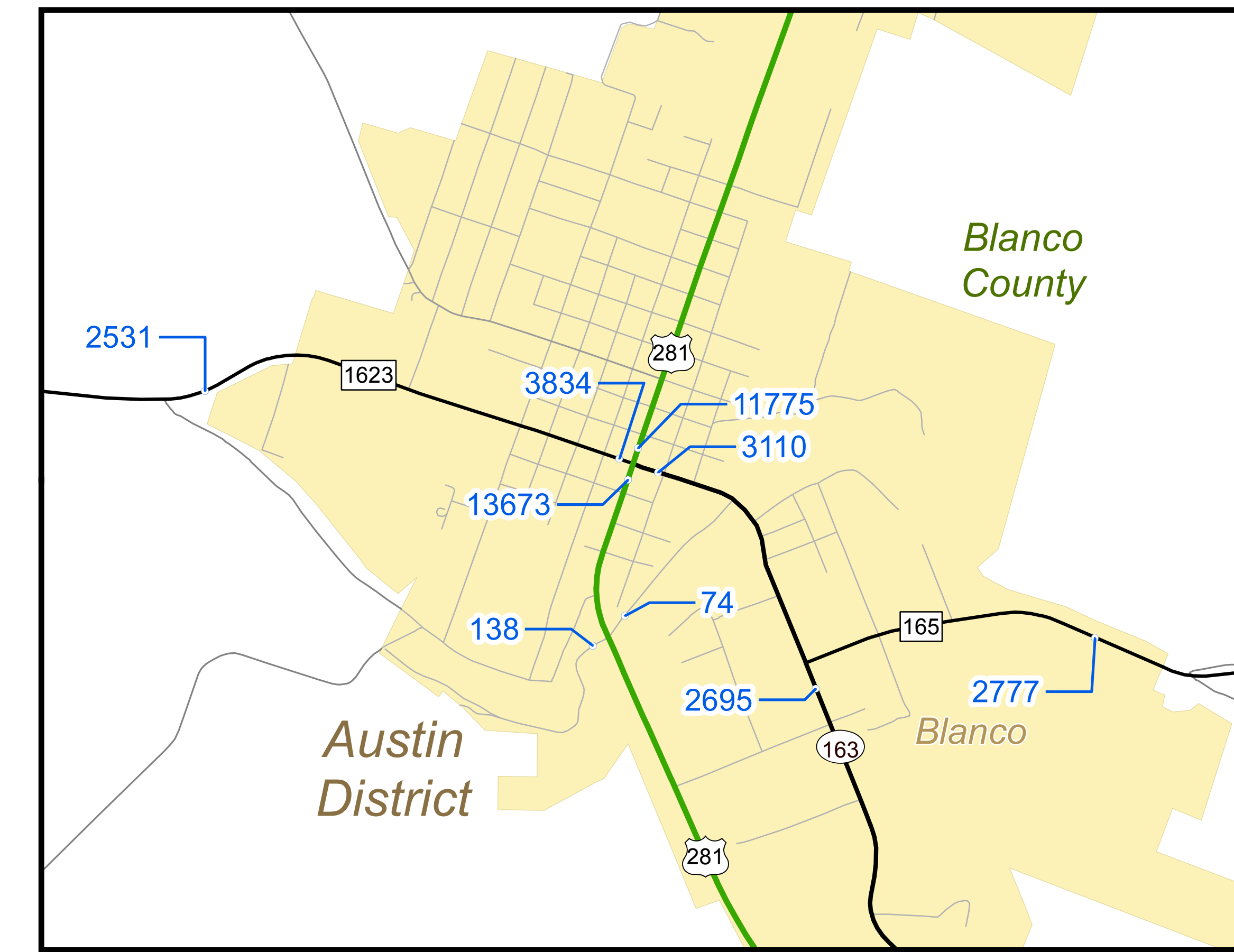
COPYRIGHT 2017 by the Texas Department of Transportation.  
 All rights reserved.  
 NOTICE: This map has been prepared for internal use within the Texas Department of Transportation. Accuracy is limited to the validity of available data.  
 Toll road traffic counts are shown for context purposes only and may not represent On System traffic.  
 Publication Date: September 2017



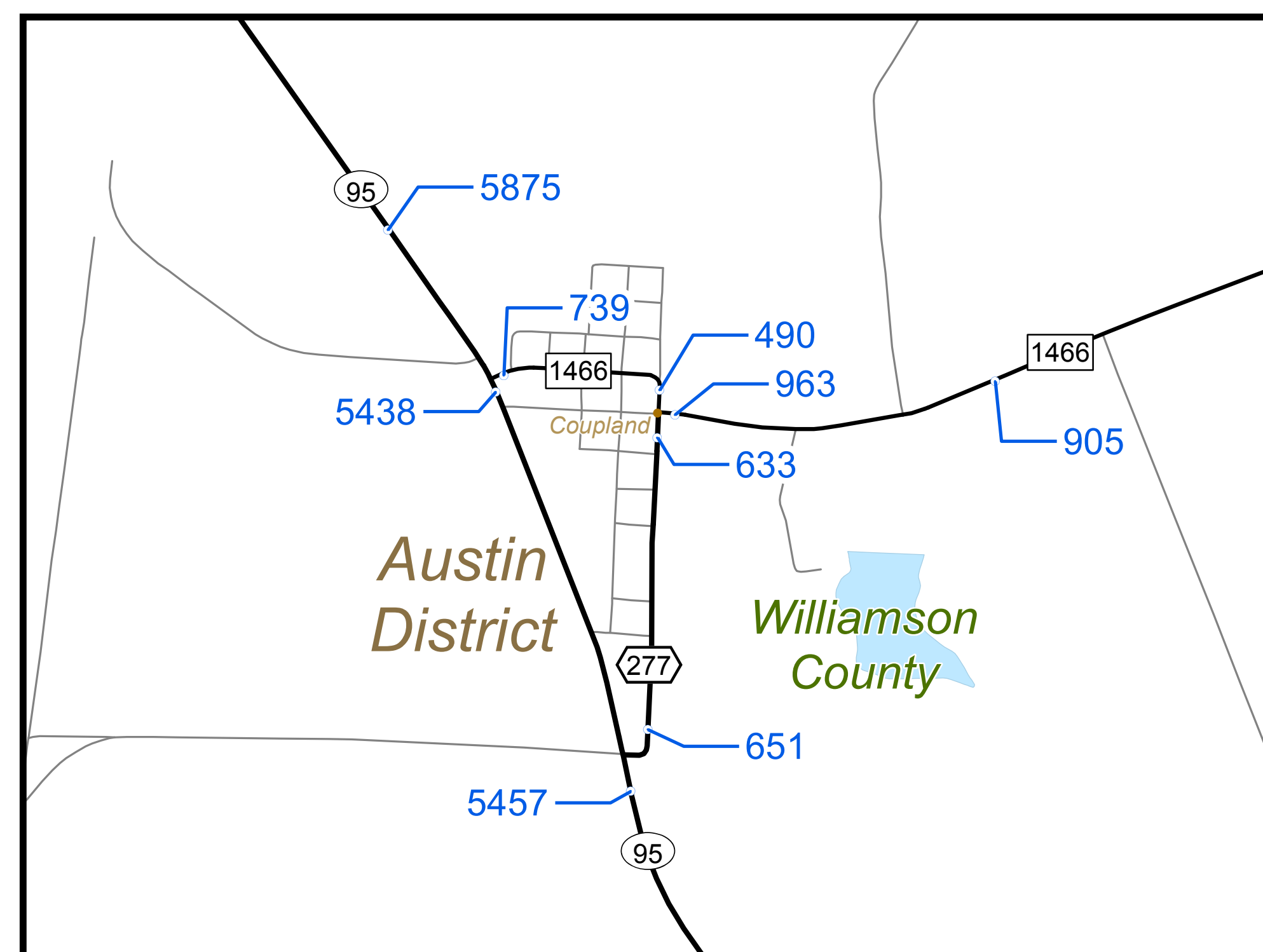




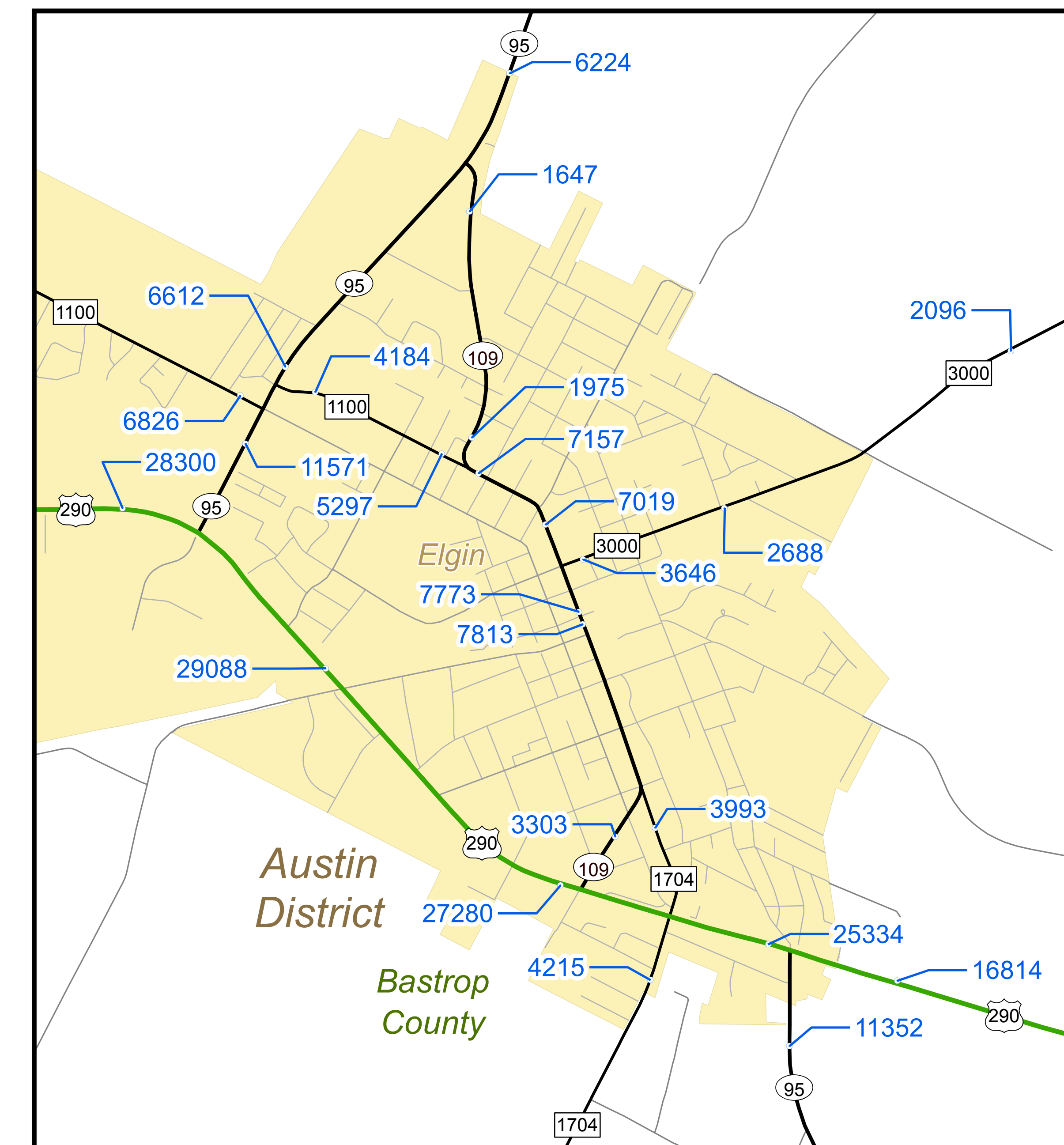
Fredericksburg (See Base Sheet 6)



Blanco (See Base Sheet 7)



Coupland (See Base Sheet 8)



Elgin (See Base Sheet 8)

	AADT		State		City
	Town		Arterials & Collectors		County
	IH		County		District
	US		Local		



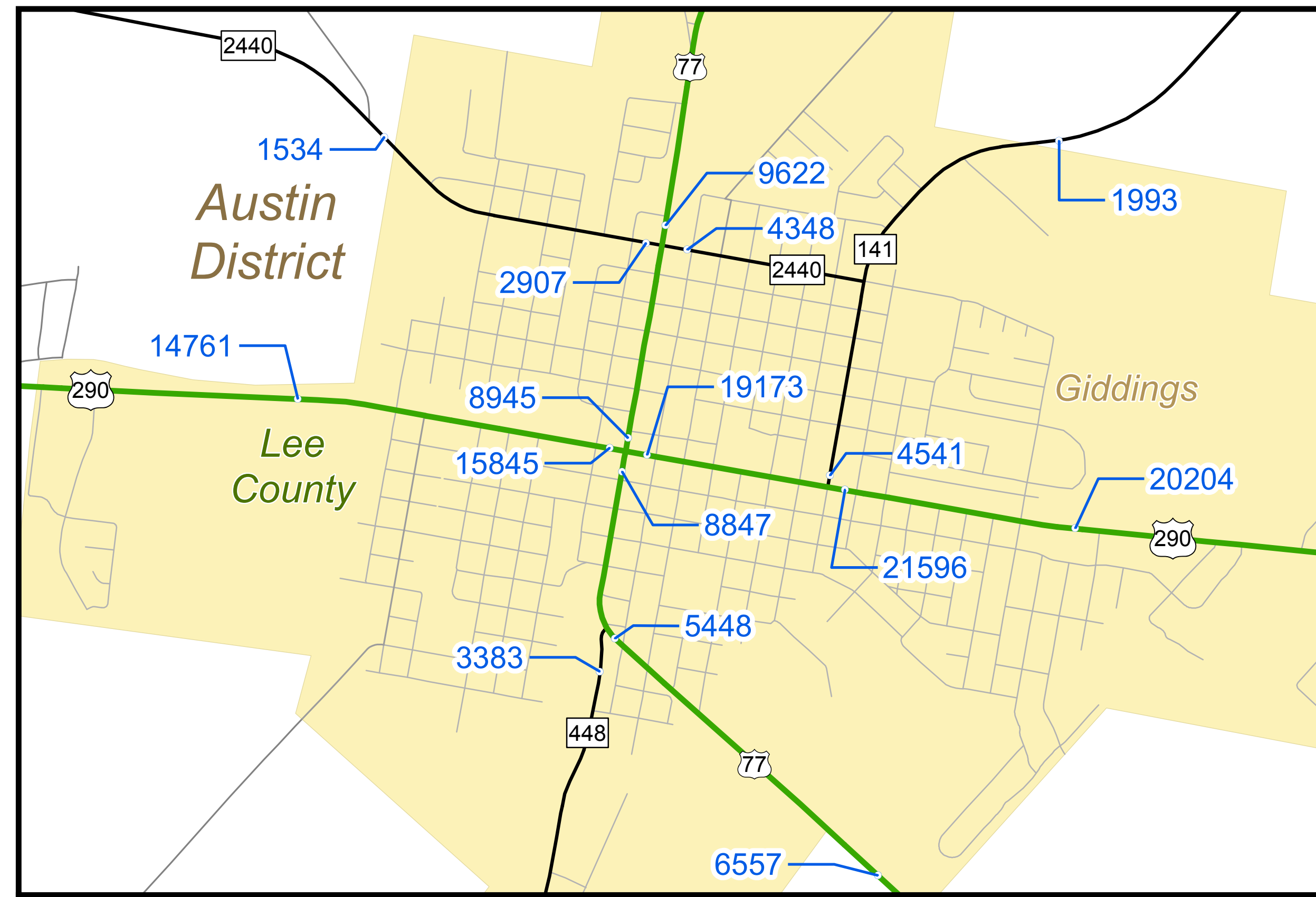
## 2016 AUSTIN DISTRICT TRAFFIC MAP

PREPARED BY THE  
 Texas Department of Transportation  
 Transportation Planning and Programming Division  
 Traffic Analysis System Support Branch  
 IN COOPERATION WITH THE  
 United States Department of Transportation Federal Highway Administration

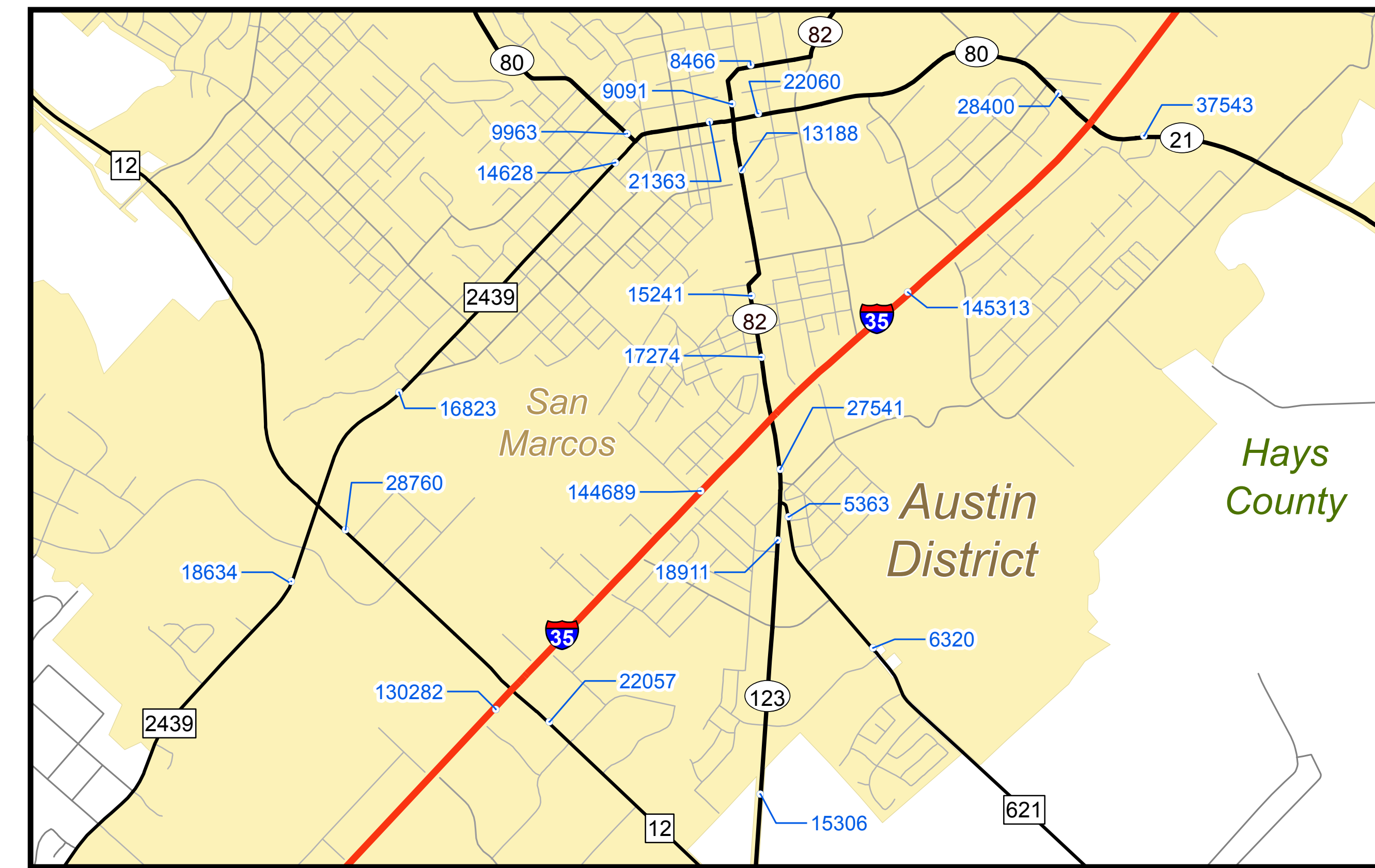
COPYRIGHT 2017 by the Texas Department of Transportation.  
 All rights reserved.  
 NOTICE: This map has been prepared for internal use within the Texas Department of Transportation. Accuracy is limited to the validity of available data.  
 Toll road traffic counts are shown for context purposes only and may not represent On System traffic.  
 Publication Date: September 2017



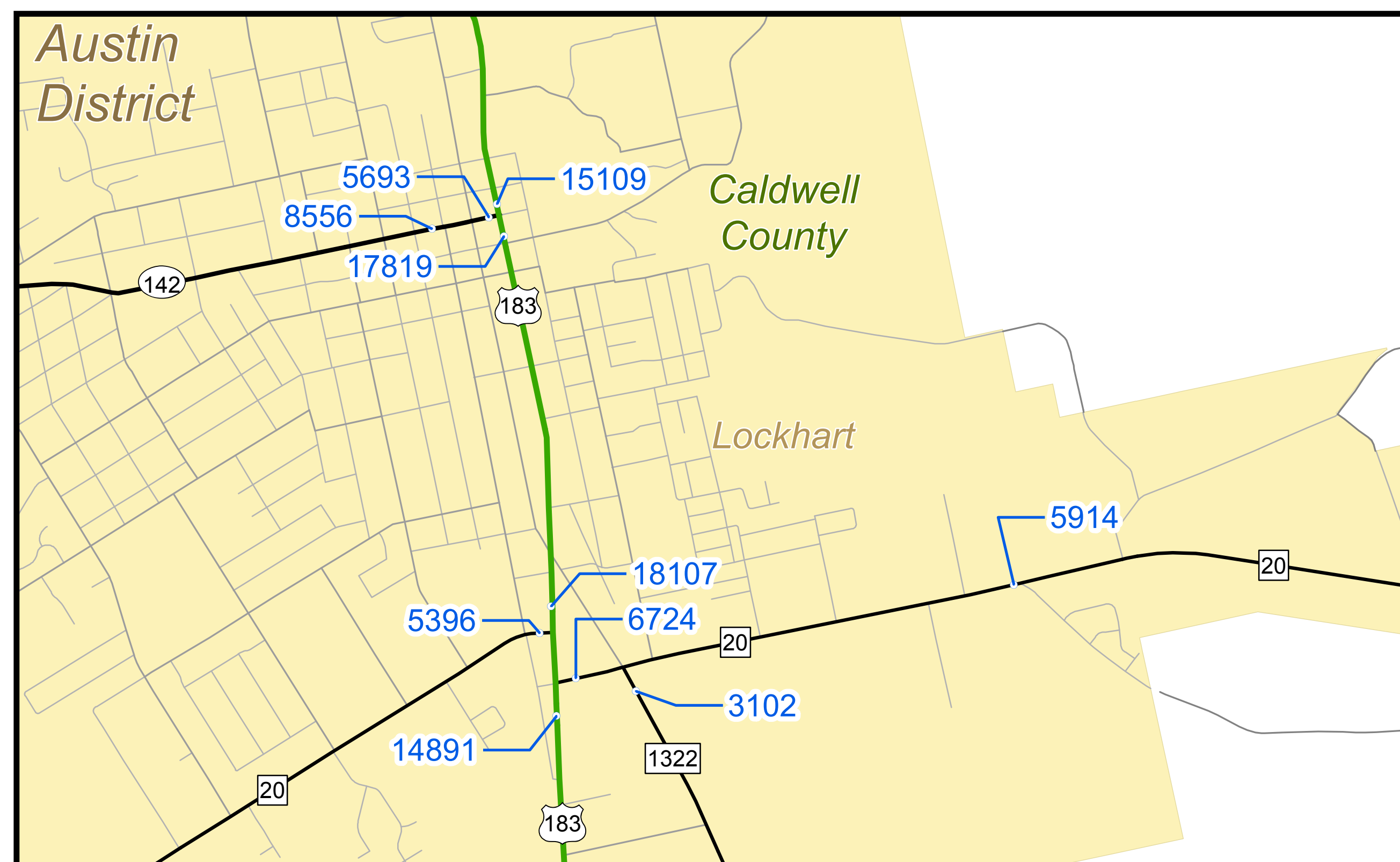




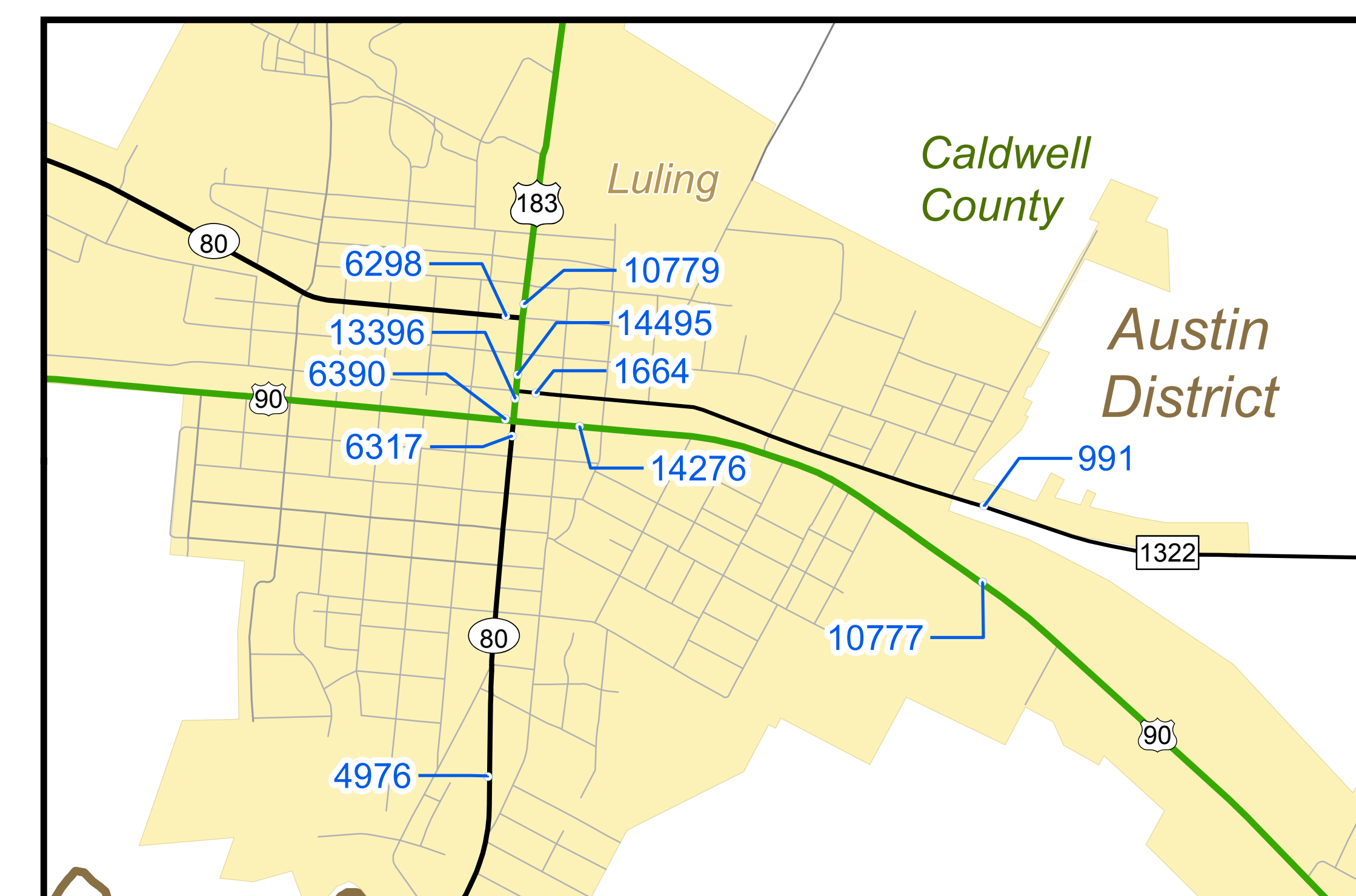
Giddings (See Base Sheet 9)



San Marcos (See Base Sheet 10)



Lockhart (See Base Sheet 11)



Luling (See Base Sheet 11)

	AADT		State		City
	Town		Arterials & Collectors		County
	IH		County		District
	US		Local		



## 2016 AUSTIN DISTRICT TRAFFIC MAP

PREPARED BY THE  
 Texas Department of Transportation  
 Transportation Planning and Programming Division  
 Traffic Analysis System Support Branch  
 IN COOPERATION WITH THE  
 United States Department of Transportation Federal Highway Administration

COPYRIGHT 2017 by the Texas Department of Transportation.  
 All rights reserved.  
 NOTICE: This map has been prepared for internal use within the Texas Department of Transportation. Accuracy is limited to the validity of available data.  
 Toll road traffic counts are shown for context purposes only and may not represent On System traffic.  
 Publication Date: September 2017

